











Map 7 South East Torres Strait

Scale 1:500,000

DRAFT VERSION ONLY
Subject to revision by the
Torres Strait Islander
Coordinating Council

Legend

-  Community
-  Topography foreshore
-  island
-  mainland
-  reef
-  Gazette Name (Trad. Names)
-  [Other Names]
-  back water
-  N
-  Approximate Location

WARNING: Not for Navigational Use

Sources: CSIRO Marine Research, Australian Gazette, ICC (MaSTERS), AUSLIG.

Map Accuracy: ±150 metres
Australian Geoidic Datum 1966
Date: Jan. 1997
Ref. atlas500.apr

Copyright 1997

